eHealth AFRICA

Mapping Global Health Epidemics:

How data, insight, and execution will help us end infectious disease outbreaks

Evelyn Castle
Executive Director

Global Digital Health Forum
Dec 7

State Name:Yobe

Unnamed BUAs, SSAs and HAs in Mashio Ward

LGA Name: Fune
Ward Name: Mashio

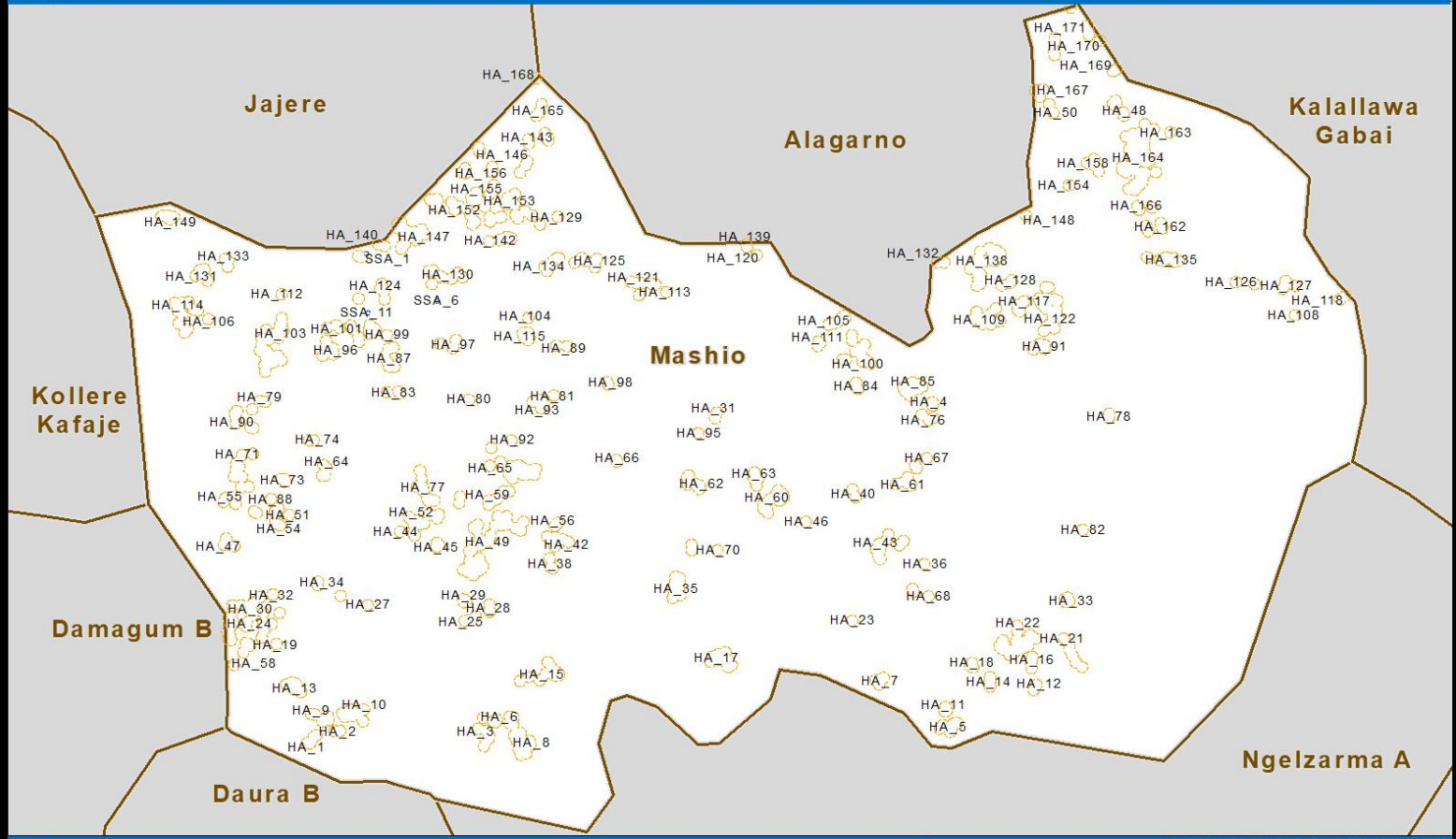

Legend

- Targeted Ward
- Adjoining Ward Boundary
- Built Up Area
- Small Settlement Area
- Hamlet Area
- Waterway
- Waterbody

N W E S

0 1 2 4 6 8 Km

This special use-map was produced to support Nigerian Polio Immunization Programme field operation planning. It was designed specifically for vaccination team assignment planning and is not intended to be a topographic map. The content was compiled from commercial satellite sources and includes settlement names and points of interest from field data collection. Boundaries and names are for reference purposes and shall not be considered authoritative.

Production Date: 11/21/2017

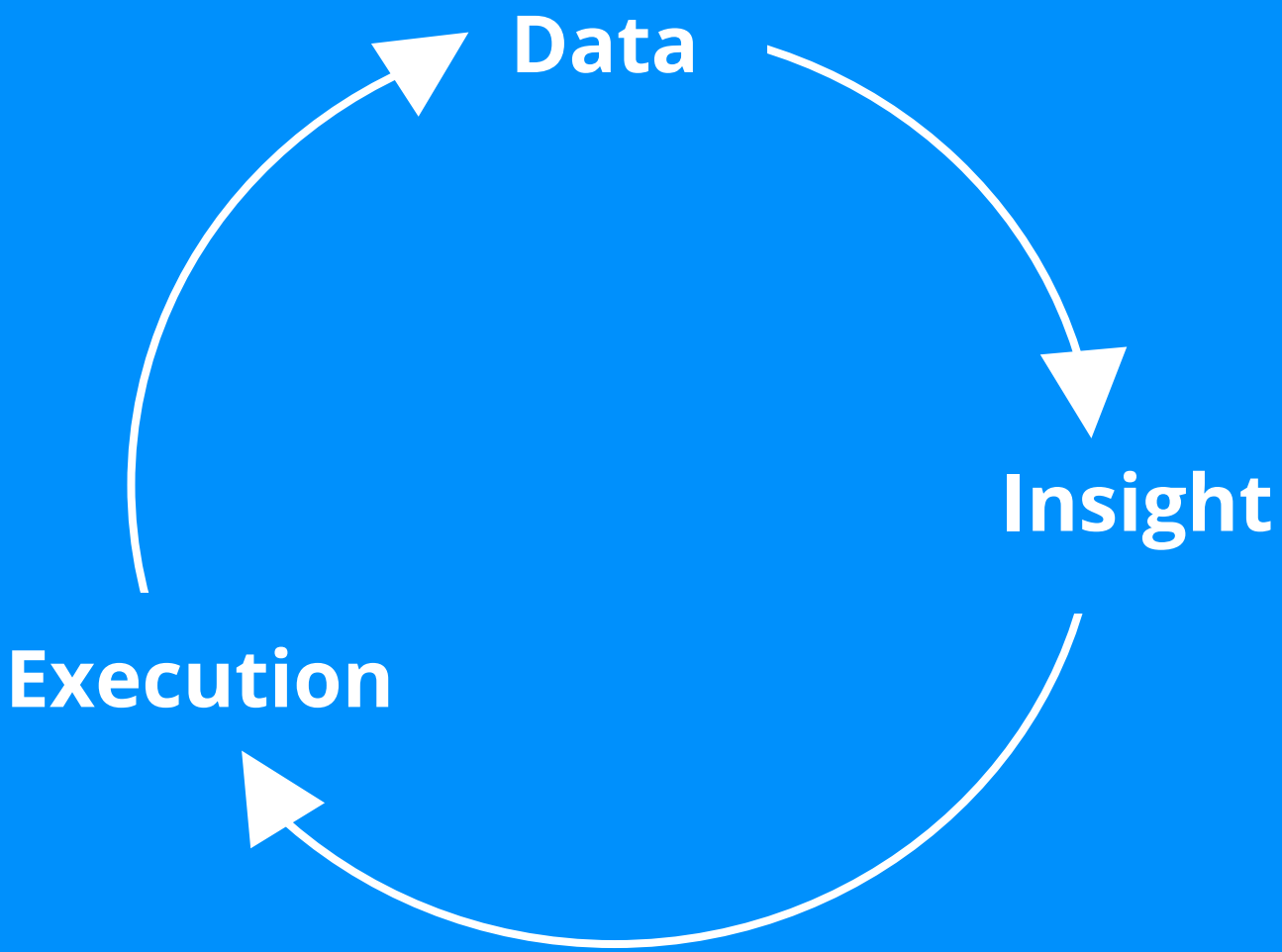
Data
Insight
Execution

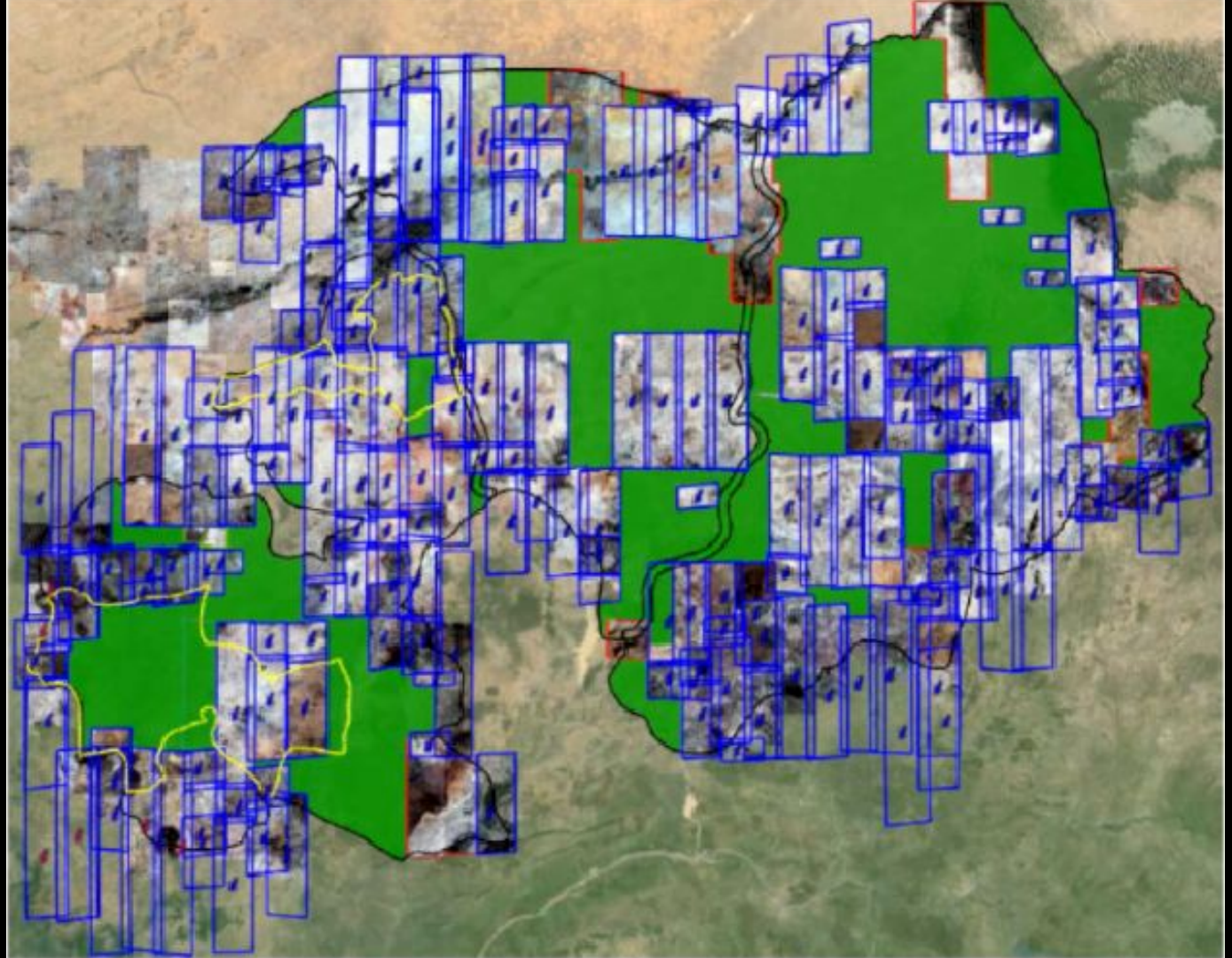

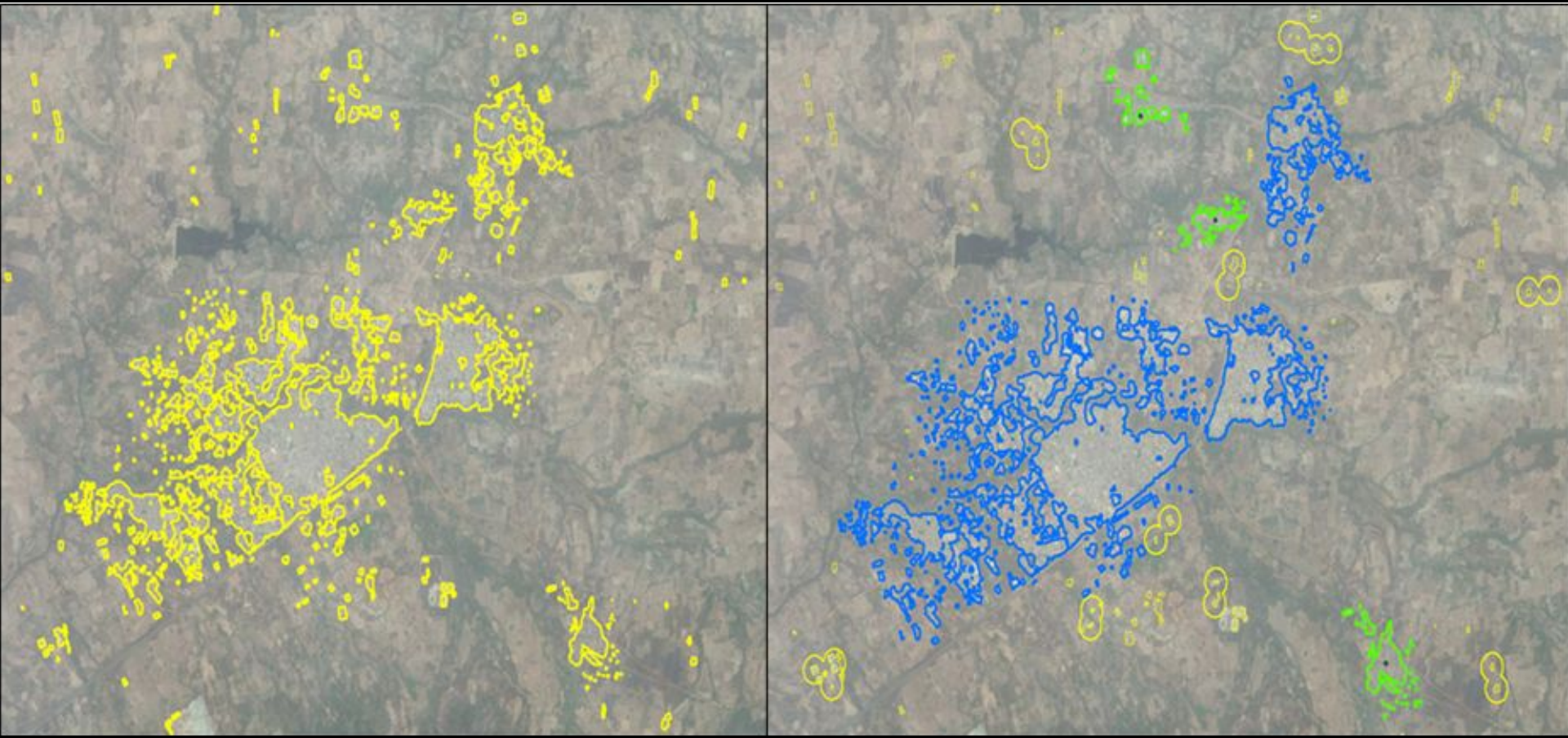

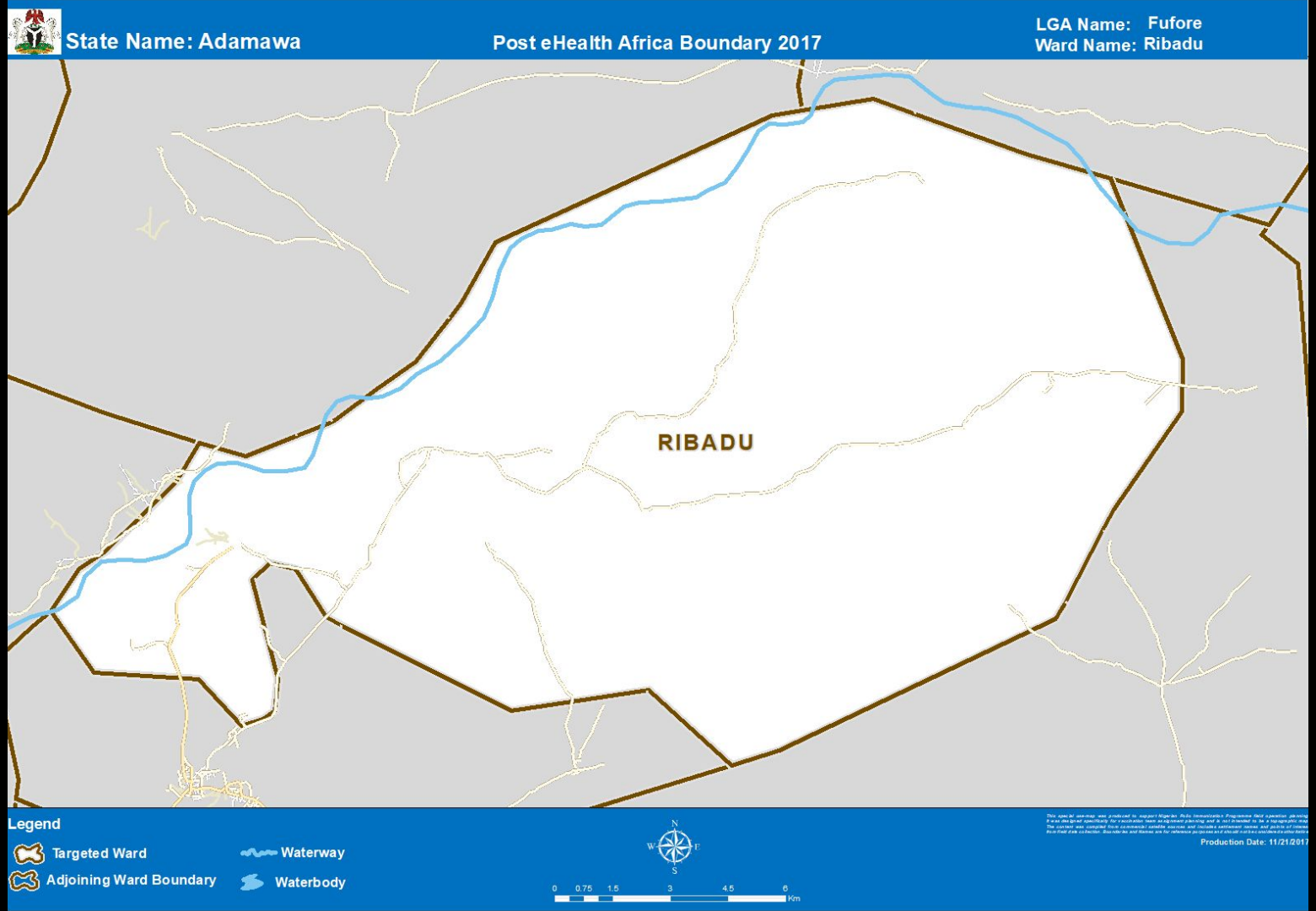
State Name: Adamawa
Post eHealth Africa Boundary 2017
LGA Name: Fufore
Ward Name: Ribadu
RIBADU
Legend
Targeted Ward
Adjoining Ward Boundary
Waterway
Waterbody
N
W
E
S
0
0.75
1.5
3
4.5
6
Km
Production Date: 11/21/2017

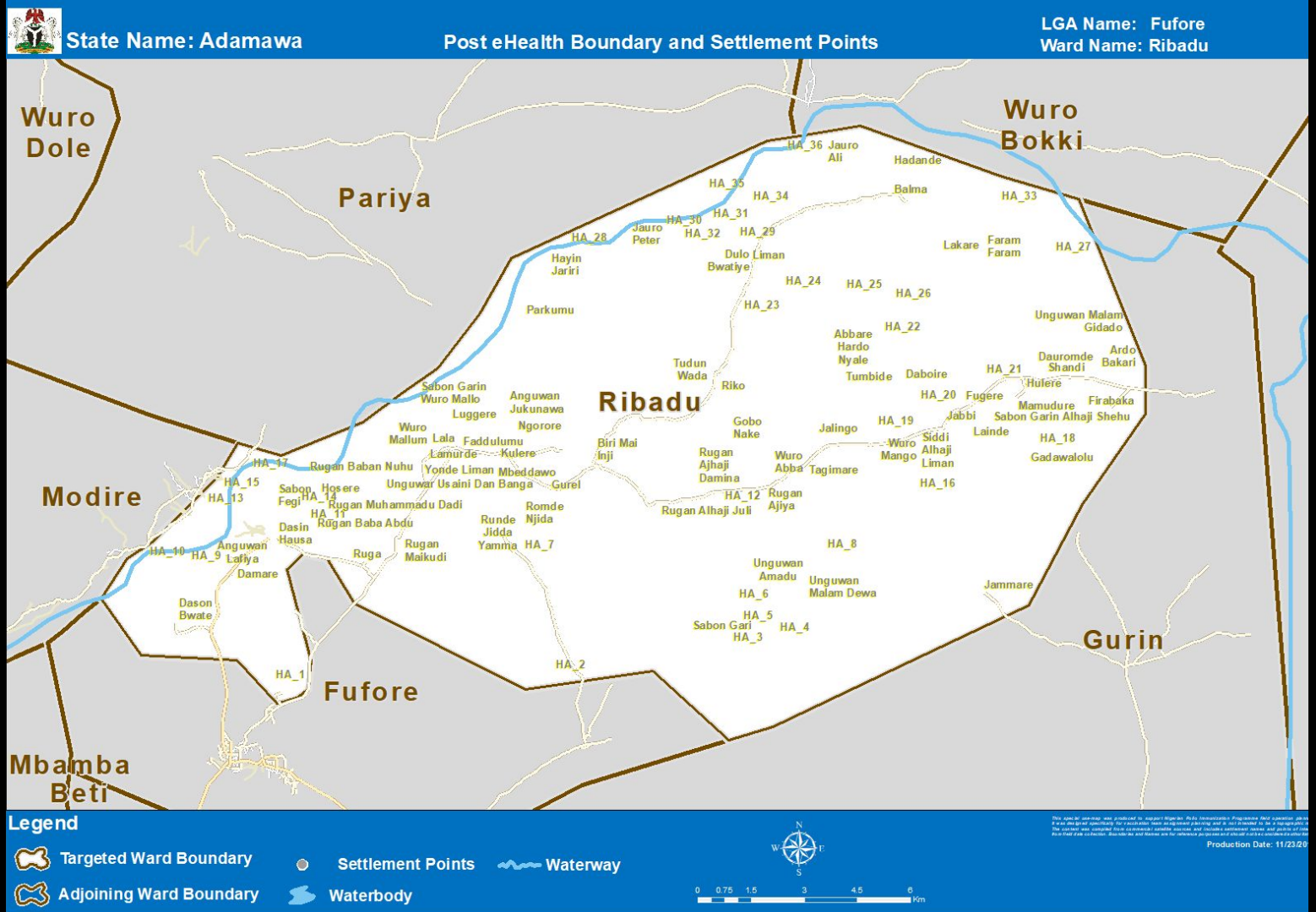
State Name: Adamawa
Post eHealth Boundary and Settlement Points
LGA Name: Fufore
Ward Name: Ribadu
Wuro Dole
Pariya
Wuro Bokki
Modire
Ribadu
Fufore
Gurin
Mbamba Beti
HA_36
Jauro Ali
Hadande
HA_35
HA_34
Balma
HA_33
HA_31
HA_30
HA_32
HA_29
Jauro Peter
HA_28
Hayin Jariri
Dulo Liman Bwatiye
Lakare
Faram Faram
HA_27
HA_24
HA_25
HA_26
HA_23
Parkumu
Unguwan Malam Gidado
HA_22
Abbare Hardo Nyale
Dauromde Shandi
Ardo Bakari
Tudun Wada
Tumbide
Daboire
HA_21
Hulere
Riko
HA_20
Fugere
Firabaka
Mamudure
Sabon Garin Alhaji Shehu
Jabbi
Lainde
HA_19
Jalingo
Gobo Nake
HA_18
Siddi Alhaji Liman
Wuro Mango
Gadawalolu
Wuro Abba
Tagimare
HA_16
Rugan Ajhaji Damina
HA_12
Rugan Ajiya
Rugan Alhaji Juli
Biri Mai Inji
Sabon Garin Wuro Mallo
Anguwan Jukunawa
Luggere
Ngorore
Wuro Mallum Lala
Faddulumu
Lamurde
Kulere
Yonde Liman
Mbeddawo
Unguwar Usaini Dan Banga
Gurel
Romde
Njida
Runde Jidda
Yamma
HA_7
HA_8
Unguwan Amadu
Unguwan Malam Dewa
HA_6
HA_5
Sabon Gari
HA_4
HA_3
HA_2
Jammare
HA_17
Rugan Baban Nuhu
HA_15
HA_13
Sabon Fegi
Hosere
HA_14
Rugan Muhammadu Dadi
HA_11
Rugan Baba Abdu
Dasin Hausa
Ruga
Rugan Maikudi
HA_10
HA_9
Anguwan Lafiya
Damare
Dason Bwate
HA_1
Legend
Targeted Ward Boundary
Adjoining Ward Boundary
Settlement Points
Waterbody
Waterway
N
W
E
S
0 0.75 1.5 3 4.5 6
Km
Production Date: 11/23/20

State Name: Adamawa

Ward Map Showing Population Data

LGA Name: Fufore
Ward Name: Ribadu

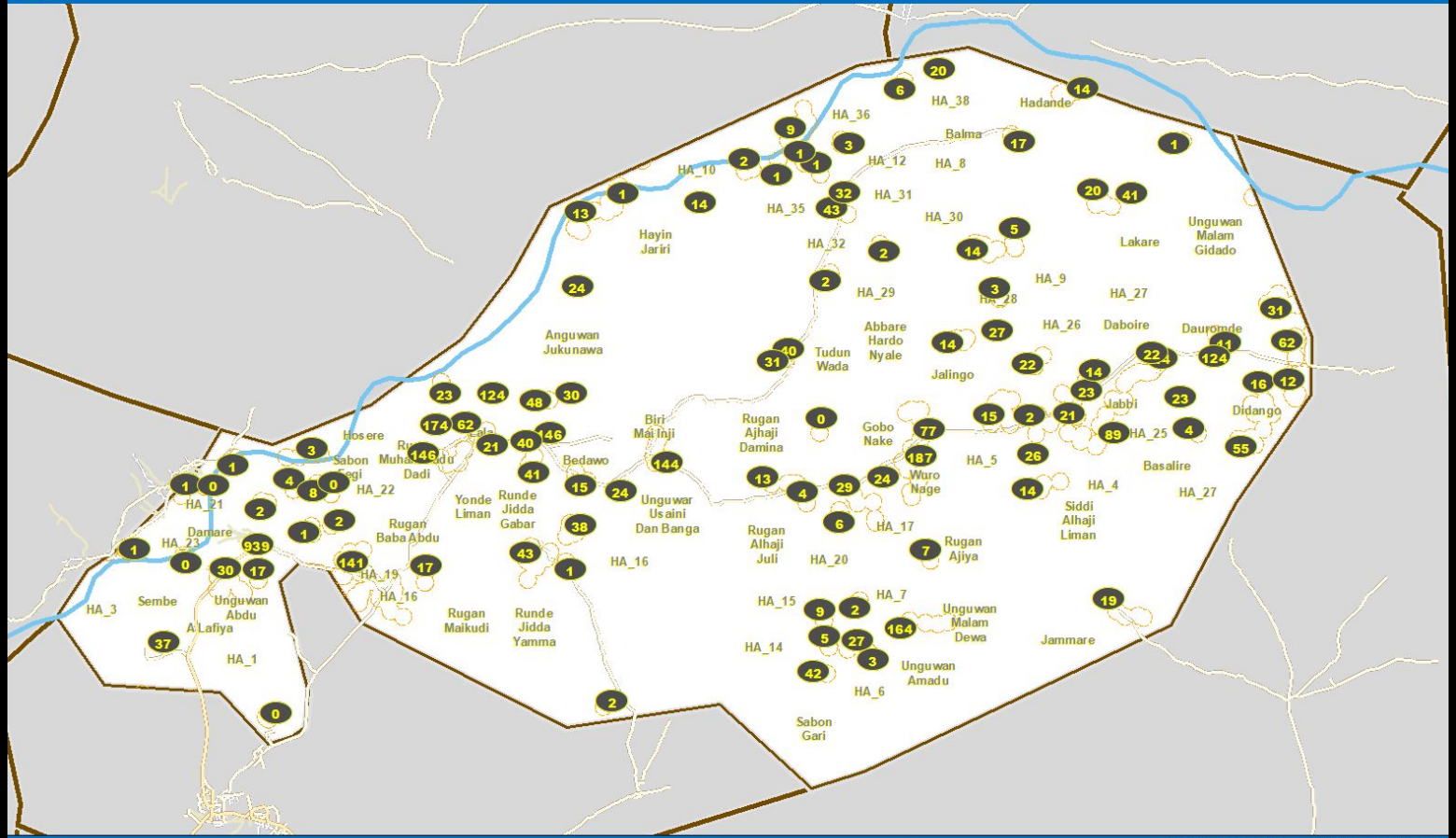

Legend

Targeted Ward
Adjoining Ward Boundary
Built Up Area
Small Settlement Area
Hamlet Area
Waterbody
Waterway

N W E S

0 0.75 1.5 3 4.5 6 Km

This special use map was produced to support Nigerian Polio Immunization Programme field operation planning. It was designed specifically for vaccination team assignment planning and is not intended to be a topographic map. The content was compiled from commercial satellite sources and includes settlement names and points of interest from field data collection. Boundaries and Names are for reference purposes and should not be considered authoritative.

Production Date: 11/21/201

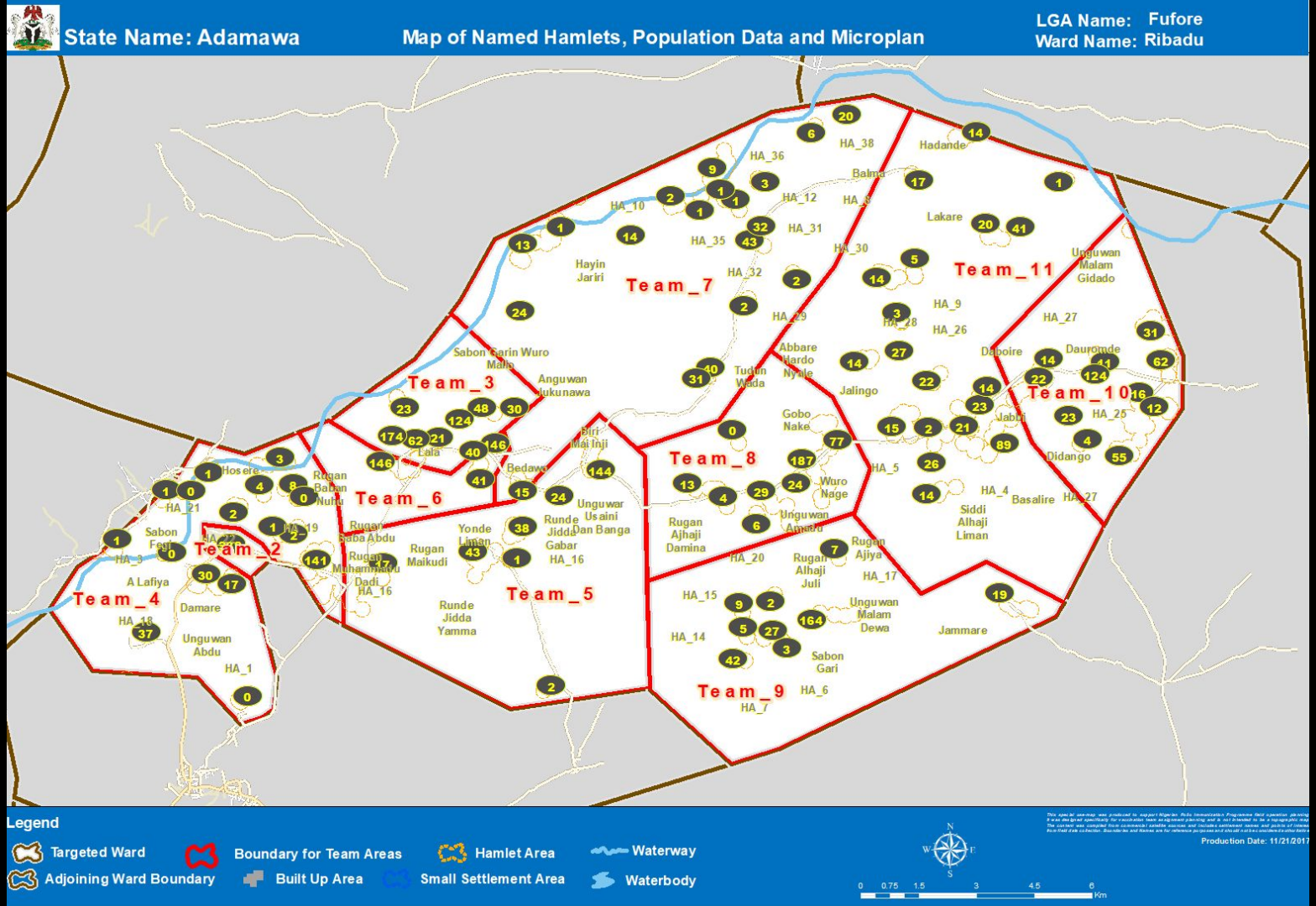
State Name: Adamawa
Map of Named Hamlets, Population Data and Microplan
LGA Name: Fufore
Ward Name: Ribadu
Team_1
Team_2
Team_3
Team_4
Team_5
Team_6
Team_7
Team_8
Team_9
Team_10
Team_11
Hosere
Rugan Baban Nuhu
Rugan Saba Abdu
Rugan Muhammadu Dadi
Rugan Maikudi
Yonde Liman
Runde Jidda Gabar
Runde Jidda Yamma
Unguwar Usaini Dan Banga
Biri Mai Inji
Bedawa
Lala
Anguwan Jukunawa
Sabon Garin Wuro Malo
Hayin Jariri
Tudun Wada
Abbare Hardo Nyale
Gobo Nake
Wuro Nage
Unguwan Amaru
Rugan Ajhaji Damina
Rugan Alhaji Juli
Rugan Ajiya
Unguwan Malam Dewa
Sabon Gari
Jammare
Lakare
Balma
Hadande
Unguwan Malam Gidado
Jalingo
Dauroinde
Daboire
Jabbi
Didango
Basalire
Siddi Alhaji Liman
Sabon Fegi
A Lafiya
Damare
Unguwan Abdu
HA_1
HA_3
HA_4
HA_5
HA_6
HA_7
HA_8
HA_9
HA_10
HA_12
HA_14
HA_15
HA_16
HA_17
HA_18
HA_19
HA_20
HA_21
HA_25
HA_26
HA_27
HA_28
HA_29
HA_30
HA_31
HA_32
HA_35
HA_36
HA_38
Legend
Targeted Ward
Adjoining Ward Boundary
Boundary for Team Areas
Built Up Area
Hamlet Area
Small Settlement Area
Waterway
Waterbody
Production Date: 11/21/2017
0 0.75 1.5 3 4.5 6 Km

State Name: Adamawa

Named Hamlets, Under 5 Population Data, Team Area Delineation & Vaccination Tracks

LGA Name: Fufore

Ward Name: Ribadu

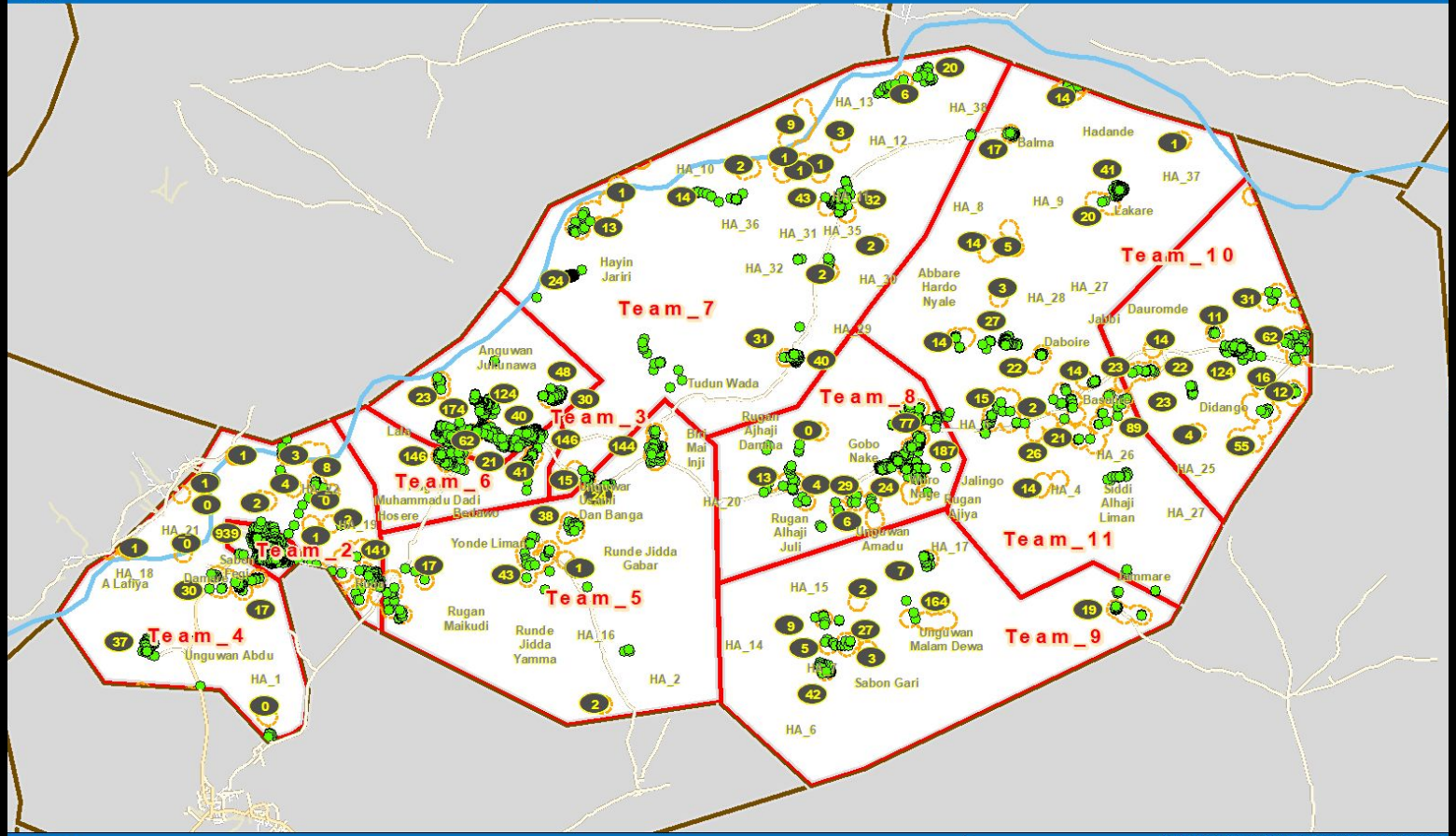

Legend

Targeted Ward

Boundary for Team Areas

Vaccination Tracks

Waterway

Adjoining Ward Boundary

Hamlet Area

Waterbody

N W E S

0 0.75 1.5 3 4.5 6 Km

Production Date: 11/22/201

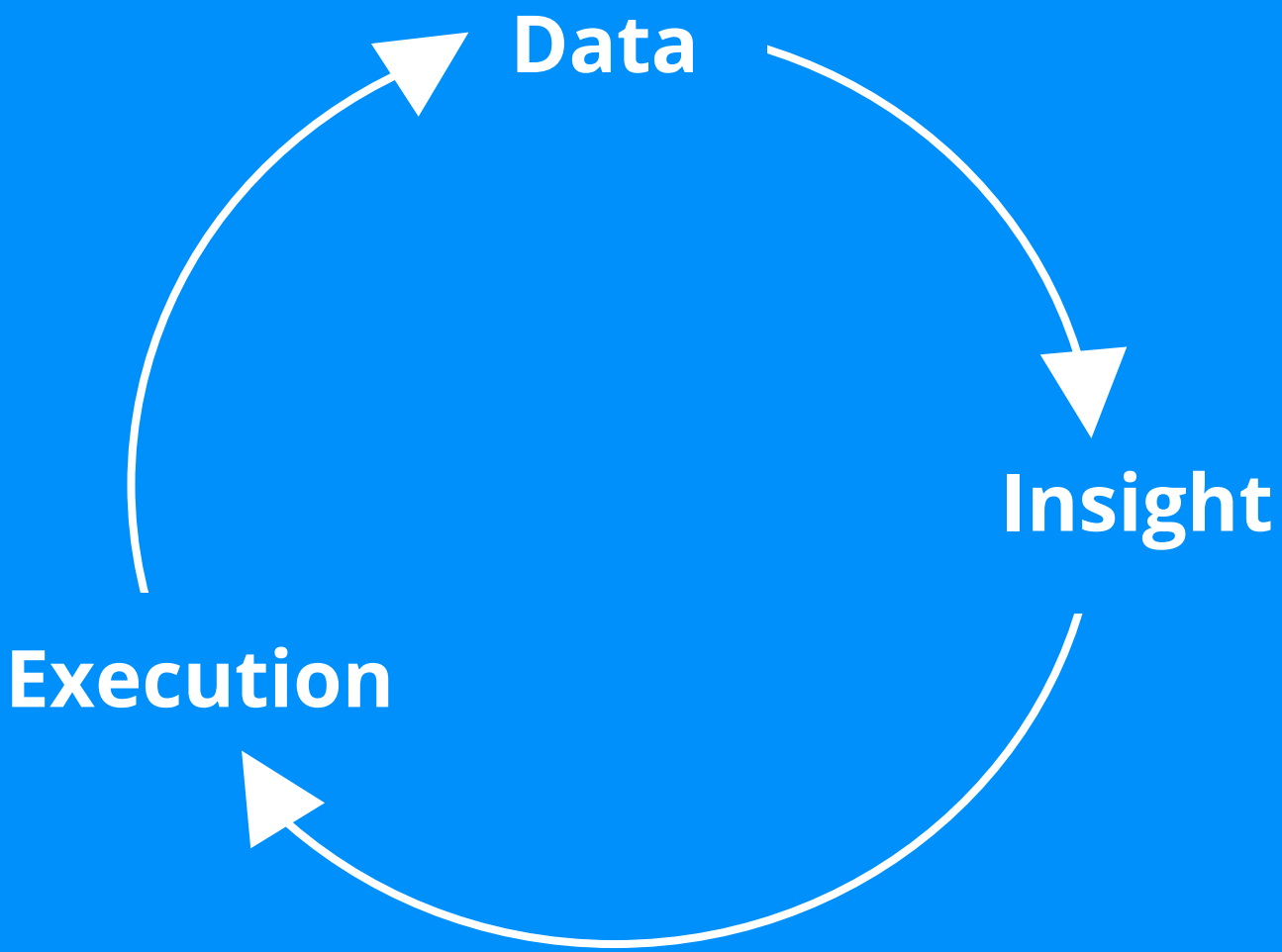
Data
Insight
Execution

EOC [redacted] | Ebola Outbreak Response

09:30:10
09:29:36 - Last Update

State | mg_user

FOLLOW UPS

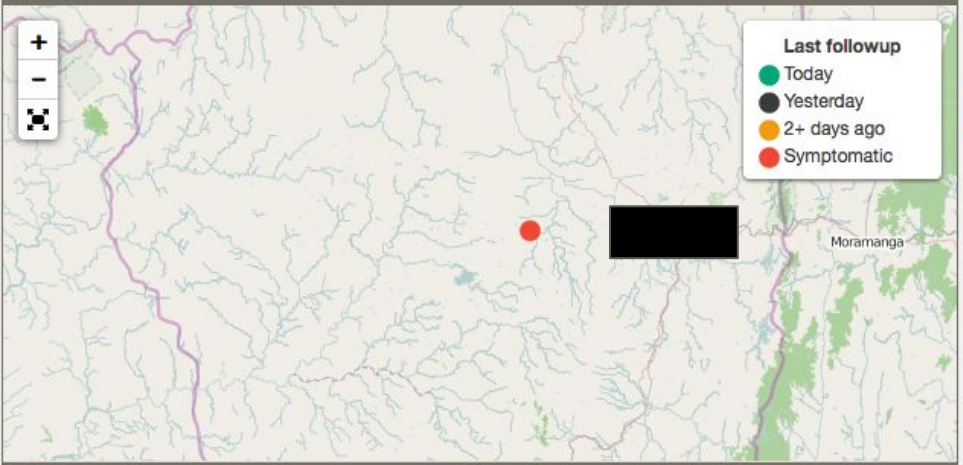

0 followed up today.

FOLLOW UPS

Name	Time	Interviewer	Temp	D	P	Ha	He	Mac	Mal	Mu	V
[redacted]	2014-10-22 16:36	Mdme Moamse	34.00	✓	✓	✓	–	–	–	✓	–
[redacted]	2014-10-22 10:36	Lalala	38.00	–	✓	–	✓	–	✓	–	✓
[redacted]	2014-10-21 12:45	Dr Lalaya	37.00	–	–	✓	✓	✓	–	–	–
[redacted]	2014-10-10 12:02	Hamza Fsdsdagge	36.40	✓	–	✓	–	–	–	✓	–
[redacted]	2014-10-09 14:29	Morsdfdfsdf	36.30	–	–	✓	✓	–	✓	–	–
[redacted]	2014-09-09 15:25	Dr Mohammed Riyad	37.00	–	–	–	–	–	–	–	–
[redacted]	2014-09-09 14:42	Dr Mamss Rsssad	36.70	–	–	–	–	–	–	–	–
[redacted]	2014-09-06 02:00	Baoaoaoaa Dewrwer	36.2	–	–	–	–	–	–	–	–
[redacted]	2014-07-31 02:00	Nydddobana	37.1	✓	–	–	–	–	–	–	–
[redacted]	2014-07-31 02:00	Nydddobana	37.1	✓	–	–	–	–	–	–	–

Export Contacts Data

FOLLOW UPS

SYMPTOMATIC

Name	Time	Interviewer	Temp	D	P	Ha	He	Mac	Mal	Mu	V
[redacted]	2014-10-22 16:36	Mdme Moamse	34.00	✓	✓	✓	–	–	–	✓	–
[redacted]	2014-10-22 10:36	Lalala	38.00	–	✓	–	✓	–	✓	–	✓
[redacted]	2014-10-21 12:45	Dr Lalaya	37.00	–	–	✓	✓	✓	–	–	–
[redacted]	2014-10-10 12:02	Hamza Fsdsdagge	36.40	✓	–	✓	–	–	–	✓	–
[redacted]	2014-10-09 14:29	Morsdfdfsdf	36.30	–	–	✓	✓	–	✓	–	–
[redacted]	2014-07-31 02:00	Nydddobana	37.1	✓	–	–	–	–	–	–	–
[redacted]	2014-07-31 02:00	Nydddobana	37.1	✓	–	–	–	–	–	–	–

Export Data


Sense Followup
LIBERIA
LG
Interviewer name
MOHAMED Y. SHERIFF
Interviewer phone number
Synced
14:17
Follow up
Recent visits : 28 Nov, 2015

Adamawa State Government

Ward: Kiri

LGA: Shelleng
State: Adamawa

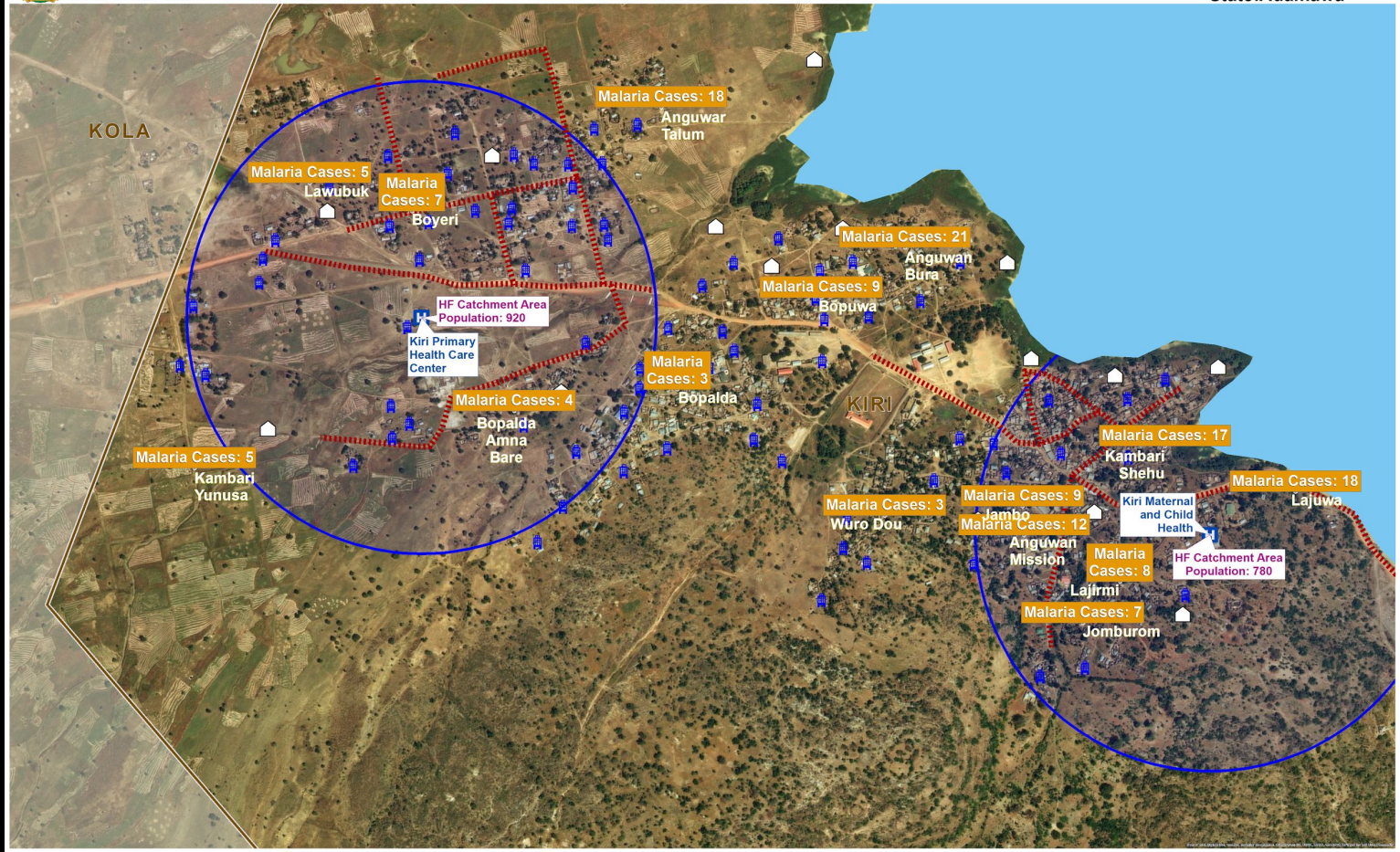

Legend

- Ward Boundary
- Health Facility
- Catchment Area of Health Facility
- Houses with Insecticide Treated Nets
- Tilapia Fish Farms
- Tracks of Residual Sprayer
- Waterbody

1 centimeter = 25 meters

This special use-map was produced to support Nigerian Polio Immunization Programme field operation planning. It was designed specifically for vaccination team assignment planning and is not intended to be a topographic map. The content was compiled from commercial satellite sources and includes settlement names and points of interest from field data collection. Boundaries and Names are for reference purposes and should not be considered authoritative.

Production Date: 11/24/2017

eHealth
AFRICA

www.eHealthAfrica.org